

**TOWN OF PLYMOUTH      LAND USE DEPARTMENT**

**200 Years of Quality Service**

**80 Main Street, Terryville, Connecticut 06786**

**Telephone: (860) 585-4043**

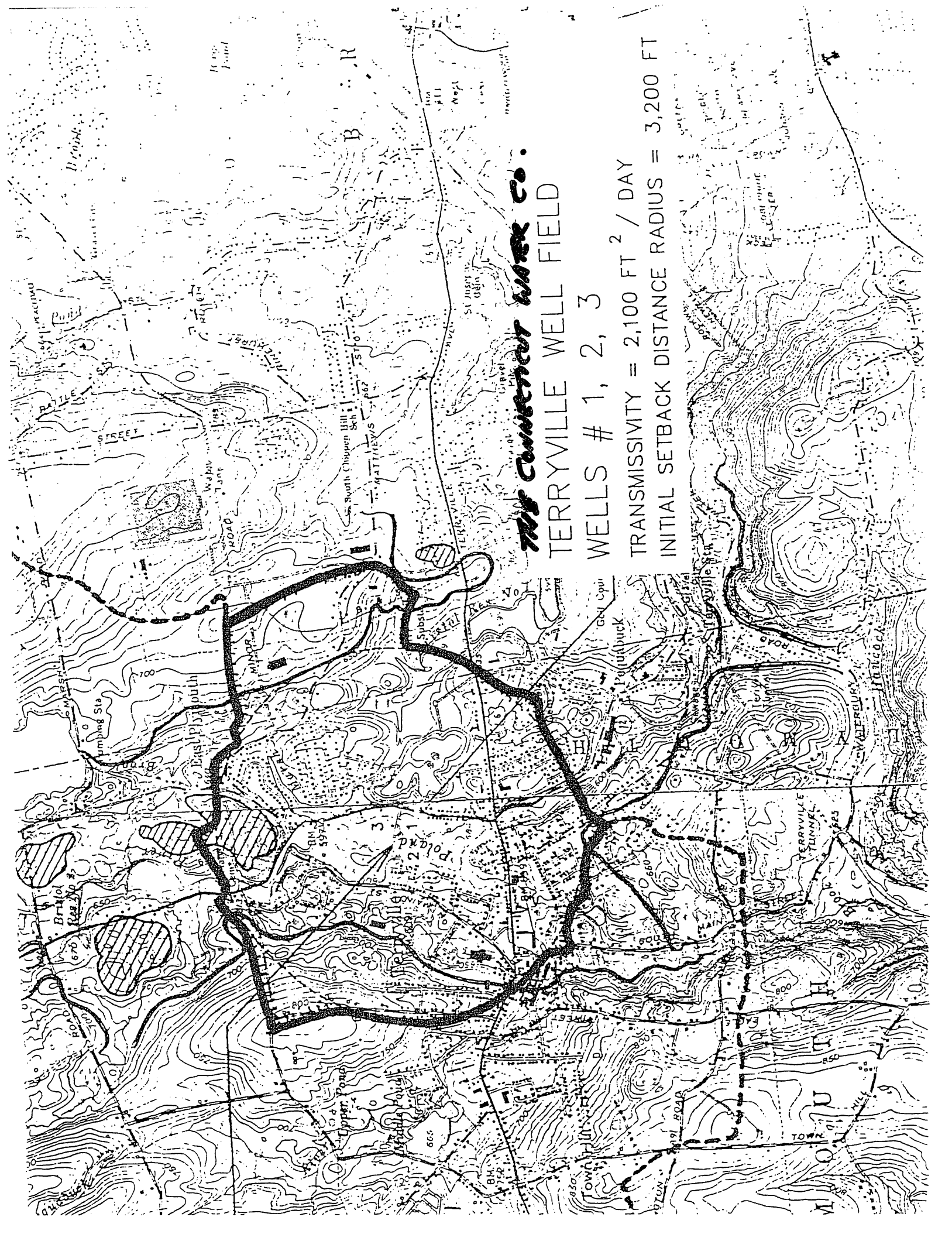
**Fax: (860) 585-4015**

**NOTICE**

**EFFECTIVE OCTOBER 1, 1998, ALL "AQUIFER AREA" APPLICANTS SEEKING APPROVALS FROM THE PLANNING & ZONING COMMISSION OR THE INLAND WETLANDS COMMISSION OR THE ZONING BOARD OF APPEALS MUST COMPLY WITH SECTION 8-3i OF THE CONNECTICUT GENERAL STATUTES. PUBLIC ACT 98-115 REQUIRES THE APPROPRIATE WATER COMPANY TO BE NOTIFIED OF SUCH APPLICATION VIA CERTIFIED MAIL WITHIN SEVEN (7) DAYS OF THE DATE OF APPLICATION. TWO "AQUIFER AREA" MAPS ARE ATTACHED ALONG WITH A PROJECT NOTIFICATION FORM. PLEASE NOTIFY EITHER THE BRISTOL WATER DEPARTMENT OR THE CONNECTICUT WATER COMPANY AS NECESSARY. THE CONNECTICUT WATER COMPANY ALSO REQUESTS A COPY OF THE SITE PLAN. THANK YOU.**

**BRISTOL WATER DEPARTMENT  
119 RIVERSIDE AVENUE  
P.O. BOX 58  
BRISTOL, CT 06011-0058**

**THE CONNECTICUT WATER COMPANY  
93 WEST MAIN STREET  
CLINTON, CT 06413-9989**



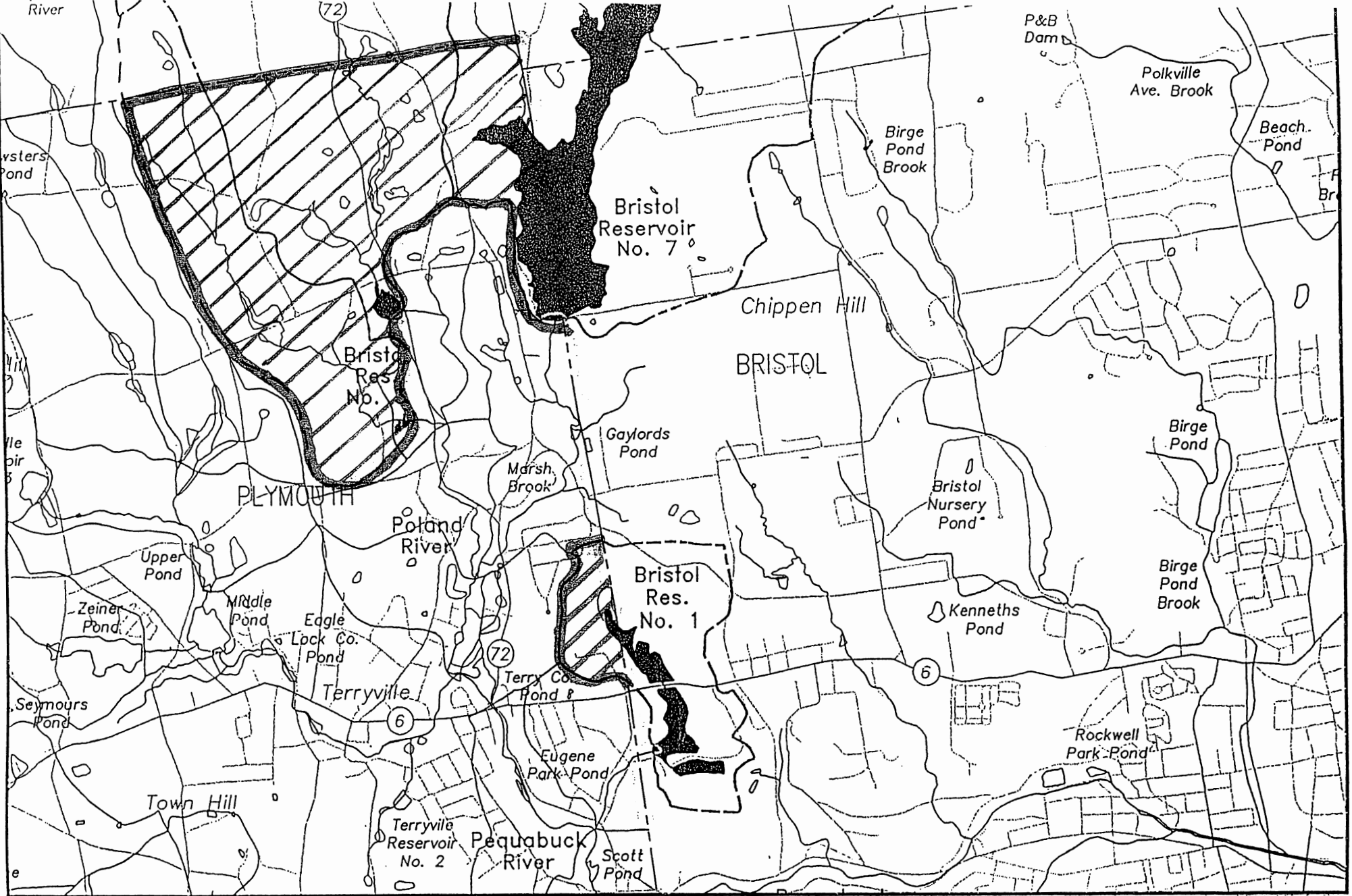
***The Connecticut Water Co.***

**TERRYVILLE WELL FIELD**

**WELLS # 1, 2, 3**

**TRANSMISSIVITY = 2,100 FT<sup>2</sup> / DAY**

**INITIAL SETBACK DISTANCE RADIUS = 3,200 FT**



BRISTOL WATER DEPARTMENT  
Emergency Operations Plan

Figure 1  
Reservoir System

DESIGNED BY:  
DRAWN BY:  
CHK'D BY:



Maguire Group Inc.  
Engineers, Architects, Planners  
One Court Street  
New Britain, CT 06051

— Watershed  
Boundary

DATE: 8-17-98  
SCALE: 1:2500  
MGI No: 12830  
CONTRACT No: 1112



Public Water Supply Watershed or Aquifer Areas  
Project Notification Form

Requirement:

All applicants before a municipal Planning and Zoning Commission, Inland Wetland Commission or Zoning Board of Appeals for any project located within a public water supply aquifer or watershed area are required by Section 8-3i of the CT General Statutes (as amended by PA 98-115) to notify the affected water utility by certified mail within 7 days of the date of the application.

General Information:

1. Location map of the project site (please show enough information to locate site).
2. Site plans including soil erosion and sediment control plan which have been submitted to the town commission for review.
3. Project address \_\_\_\_\_
4. Total acreage of project site \_\_\_\_\_
5. Existing land use \_\_\_\_\_
6. Project description \_\_\_\_\_  
\_\_\_\_\_  
\_\_\_\_\_
7. Acreage of are to be disturbed including structures, additions, paving, and soil disturbance \_\_\_\_\_  
\_\_\_\_\_
8. Type of sanitary system (circle one)- septic system / public sewer/both/none
9. Number of existing or proposed floor drain and their point of discharge e.g. sanitary sewer, holding tank, or ground \_\_\_\_\_  
\_\_\_\_\_
10. Water accessed by (circle one)- private well/public water/other/none;  
If other, please specify \_\_\_\_\_
11. Distance of site disturbance to nearest watercourse or wetland \_\_\_\_\_  
\_\_\_\_\_

12. Brief description of existing or proposed stormwater management system, including roof drainage, paved areas etc., and discharge points e.g. municipal sewers, drywells, streams, vegetated areas, detention basins etc. \_\_\_\_\_

---

---

---

13. Type of heat for facility \_\_\_\_\_

14. List of existing and proposed underground or above-ground storage tanks including age, capacity and contents \_\_\_\_\_

---

15. List of potentially harmful chemicals stored or used on property (existing and proposed) and typical onsite volumes, including but not limited to petroleum products, lubricants, solvents, detergents and pesticides \_\_\_\_\_

---

---

16. Describe any wastes generated and their means of disposal \_\_\_\_\_

---

---

17. Date application will be heard by Planning and Zoning Commission \_\_\_\_\_

18. Date application will be heard by Zoning Board of Appeals \_\_\_\_\_

19. Date application will be heard by Inland Wetlands Commission \_\_\_\_\_

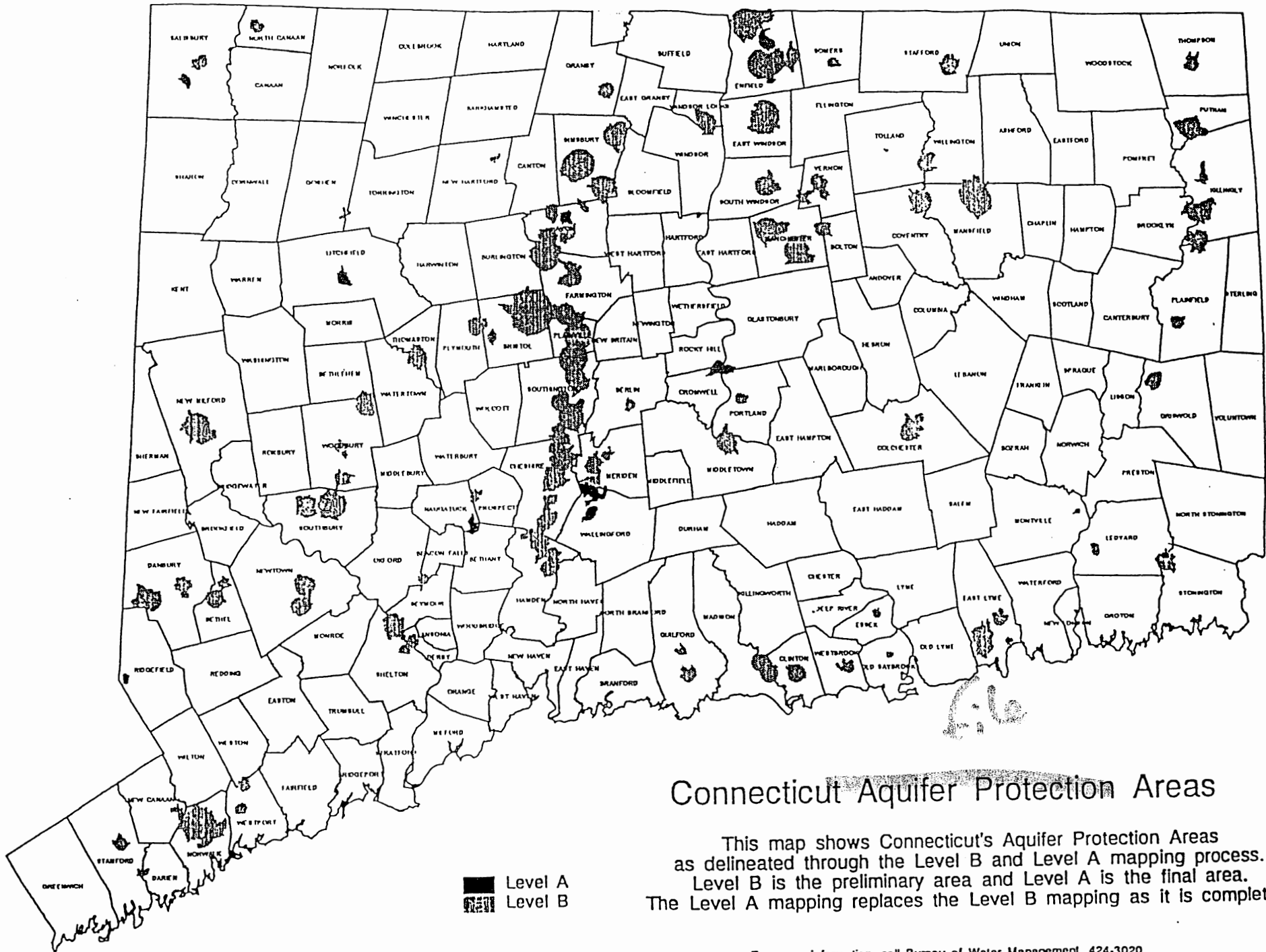
20. Name, address and telephone number of contact person for the project

---

Name of person completing form

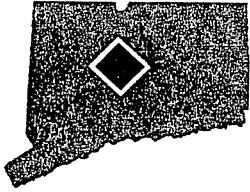
Signature

Date



## Connecticut Aquifer Protection Areas

This map shows Connecticut's Aquifer Protection Areas as delineated through the Level B and Level A mapping process. Level B is the preliminary area and Level A is the final area. The Level A mapping replaces the Level B mapping as it is completed.



**CENTRAL CONNECTICUT  
REGIONAL PLANNING  
AGENCY**

Serving the  
Town of Berlin  
City of Bristol  
Town of Burlington  
City of New Britain  
Town of Plainville  
Town of Plymouth  
Town of Southington

225 North Main St., Suite 304  
Bristol, CT 06010-4993  
(860) 589-7820  
(860) 224-9888  
FAX or TDD (860) 589-6950  
ccrpampo@ct1.nai.net

**83 CONNECTICUT TOWNS WITH ANTICIPATED  
AQUIFER PROTECTION AREAS/PROGRAMS  
MARCH 1999**

Anticipated Level of Regulated Activities		
High	Moderate	Low
Avon	Clinton	Beacon Falls
Bethel	Darien	Berlin
Bristol	Derby	Bethany
Brooklyn	East Windsor	Bethlehem
Cheshire	Essex	Bolton
Colchester	Granby	Burlington
Danbury	Hamden	Canton
East Lyme	Madison	Coventry
Enfield	Middletown	Cromwell
Farmington	New Hartford	Glastonbury
Guilford	Newtown	Goshen
Killingly	North Canaan	Griswold
Manchester	Oxford	Killingsworth
Meriden	Portland	Ledyard
New Milford	Salisbury	Litchfield
Norwalk	Shelton	Mansfield
Plainfield	Southbury	Montville
Plainville	Stamford	Naugatuck
Plymouth	Thomaston	New Canaan
Putnam	Thompson	North Haven
Simsbury	Windsor	Old Saybrook
Southington	Woodbury	Prospect
South Windsor		Ridgefield
Vernon		Rocky Hill
Wallingford		Seymour
Westport		Somers
Windsor Locks		Stafford
		Stonington
		Tolland
		Torrington
		Watertown
		Westbrook
		Weston
		Willington
# = 27	# = 22	# = 34

Total = 83  
of 169 municipalities  
= 49%