







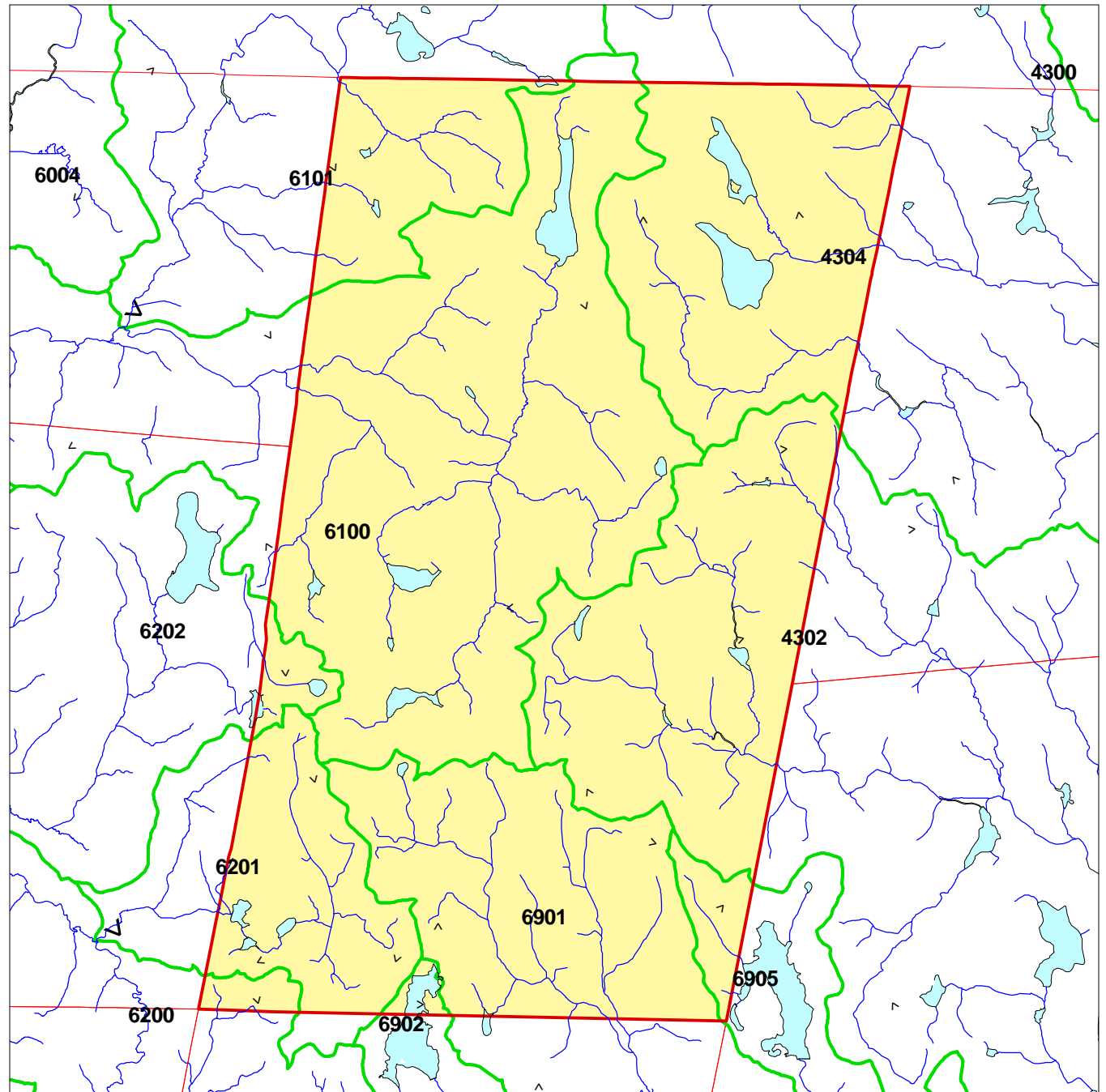
NORFOLK CONNECTICUT SUBREGIONAL BASINS AND SURFACE WATER FLOW DIRECTIONS

Explanation

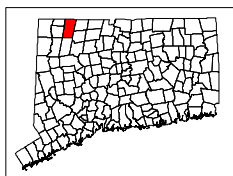
-  Town Boundary
-  Subregional Watershed Boundary
- 4201** Subrg. Basin ID# - as designated by CTDEP
-  Watercourse  Open Water
-  Basin Outlet
-  Surface Water Flow Direction

The table provides statistics for each subregional basin. Shown are the areas of the basin within the town, the percentage for that area, and the percent of the town covered by each basin.

| Sbas_nc | Acres In Tw | Percofbs | Percoftwn |
|---------|-------------|----------|-----------|
| 4302 | 5092.63 | 25.1 | 17.2 |
| 4304 | 4827.29 | 19.5 | 16.3 |
| 6100 | 10402.88 | 60.0 | 35.1 |
| 6101 | 1903.46 | 15.3 | 6.4 |
| 6200 | 204.78 | 1.2 | 0.7 |
| 6201 | 2220.48 | 62.3 | 7.5 |
| 6202 | 333.64 | 4.9 | 1.1 |
| 6901 | 4116.99 | 52.1 | 13.9 |
| 6902 | 127.44 | 3.0 | 0.4 |
| 6905 | 425.44 | 4.7 | 1.4 |



Town Area: 29655 Acres



Digital layers provided by the CTDEP.
Map composed by the NEMO project.
For educational purposes only.

